








ARIZONA GEOGRAPHIC INFORMATION COUNCIL

OUTREACH COMMITTEE QUARTERLY NEWSLETTER | JULY-SEPT 2021

The AGIC Council, Committees, and Workgroups continue to work hard to bring the Arizona GIS Community a forum for geospatial information exchange. All AGIC meetings and events are open to everyone, so please join us. We value community engagement and believe we are stronger and better together!

Visit the [AGIC website](#) for more information on how to get involved.

ANNOUNCEMENTS

-  **Save The Date!!!** The AGIC Education and Training Symposium is planned for Oct 25-29, 2021. The event is virtual and registration is \$40. AGIC Outreach will also be coordinating in-person regional networking events. Check the [AGIC website](#) or AGIC social media sites often for symposium updates and locations of networking events closest to you.
-  AGIC and Esri have partnered to provide a free hands-on virtual session about ArcGIS Experience Builder to the Arizona Geospatial Community. Experience Builder empowers people to quickly transform their data into compelling web apps without writing a single line of code. The session is August 4th from 9am to 12:00pm. The session is free but [registration](#) is required.
-  Learn from seasoned professionals or volunteer to help guide the next generation of GIS professionals. The AGIC Mentoring Program is coming soon with opportunities for everyone, regardless of your GIS experience. Check the [AGIC website](#) for updates.
-  AZGeo has a new Users Forum! Receive announcements from the AZGeo team or discuss AZGeo solutions, tips, and tricks with your peers. To sign-up, you will need to have an AZGeo user account. Instructions are available on the [AZGeo Hub](#). If you already have an account, you will receive an email on how to access the forum. Email jleveille@azland.gov with questions.
-  AGIC is developing an Arizona GIS Job Board, which will allow job seekers to post their resumes as well as allow businesses to post job opportunities. Further announcements and release dates will be coming soon so check the AGIC webpage and social media accounts for news.
-  Check out the new AGIC Get Involved Webpage!!! Learn how to get more involved in AGIC, such as volunteering for Committees or Workgroups, joining the AGIC Listserv, and more.
-  The next AGIC Council meeting is scheduled for August 5, 2021. This meeting is free and open to the public. Details are available on the [AGIC Calendar](#).

AGIC NEWS & PUBLICATIONS

2021 AGIC Strategic and Business Direction Now Available

The AGIC strategic and business direction for 2021 has been posted and is now available on the [AGIC Publications & Documents webpage](#). The one-page letter-size document outlines the 2021 priorities for the Council as well as lists their statutory responsibilities.

2021 ArcGIS Online Student Competition Winners Announced

Congratulations to Maya Settles, a ninth-grade student at Corona Del Sol High School, for winning the Esri sponsored ArcGIS Online Student Competition her storymap about Covid-19 in the Navajo Nation.

GIS NEWS

Geiger-mode Lidar and Geospatial Data Acquisition

Paul Nash discusses Geiger-mode lidar and its use in geospatial data acquisition

GISCorps Volunteers Bring GIS to Communities in Need Worldwide

Whatever your skill level or interest, GISCorps has volunteer opportunities available. Learn more about GISCorps and their current projects at their [GIS for Good Hub](#).

For more AGIC & GIS news, visit the [AGIC Website](#)

UPCOMING COMMITTEE & WORKGROUP MEETINGS

Wednesday, July 7 | UAS Workgroup | 10:00 am - 11:30 am

Thursday, July 15 | Conference Committee | 10:00 am - 11:30 am

Tuesday, July 20 | Social Media Workgroup | 2:00 pm - 3:00 pm

Wednesday, July 21 | Outreach Committee | 1:00pm - 2:30pm

Thursday, July 22 | 911 Committee | 10:00am - 12:00pm


For a complete list of AGIC Meetings and details visit the [AGIC Calendar](#)

NEIGHBORING STATE & NATIONAL EVENTS

 [Esri User Conference](#) | July 12 - 15, 2021 | Virtual | Free

 [Society for Conservation GIS \(SCGIS\)](#) | July 19 - August 6, 2021 | Virtual | Free

 [FAA UAS Symposium](#) | Episode IV: Sept 14-15 | Virtual | Fee to Attend

 [NSGIC Annual Conference](#) | September 20-24, 2021 | Hybrid: Dallas, TX & Virtual | Fee to Attend

 [Geography 2050](#) | November 15-19, 2021 | Virtual | Free

Know of an upcoming event in Arizona? Email us at agic_info@azland.gov

