







OUTREACH COMMITTEE QUARTERLY NEWSLETTER | APR - JUN 2022

The AGIC Council, Committees, and Workgroups continue to work hard to bring the Arizona GIS Community a forum for geospatial information exchange. All AGIC meetings and events are open to everyone, so please join us. We value community engagement and believe we are stronger and better together!


Visit the [AGIC website](#) for more information on how to get involved.

ANNOUNCEMENTS


-  Save the Date! **The 2022 AGIC Education and Training Symposium** is scheduled for August 30th through September 2nd. We will be returning to Prescott for this in-person event. Make sure to check the AGIC website, listserv, and social media for symposium updates, including when registration will be open.
-  **AGIC is on YouTube!** The channel currently has recordings from the 2020 and 2021 AGIC Symposiums and 2021 Committee and Workgroup events. Subscribe today to the [AGIC Arizona Geographic Information Council Channel](#) and be notified when there is new content.
-  Job Seekers and Job Creators! Check out the [AGIC GIS Job Board](#) to search for or post GIS job opportunities within Arizona.
-  Anyone who uses, or plans to use, AZGeo is encouraged to attend the **AZGeo Users Group Biannual Meeting**, scheduled for April 5 from 10:00 am to 12:00 pm. The event will include a discussion on best practices and recommendations to manage metadata, an overview of data discoverability using AZGeo search and tag functionality, and an open discussion on platform enhancements. The event is virtual and free for anyone to attend but [registration is required](#) so sign-up soon.
-  Do you long for a conversation about GIS that doesn't start with "GIS stands for Geographic Information Systems"? Then make sure to attend one of the many **AGIC Social Networking Events** on April 13th. Join your fellow GIS peeps at one of the events in Phoenix, Mesa, Flagstaff, Tucson or Prescott. [Open the flyer](#) for more information.


Do you want more AGIC social hours in your area? If so, complete [this survey](#) to let AGIC know.
-  **The AGIC Federal Funding Roundtable Discussion** is scheduled for April 14 from 10:00am - 11:30am. The AGIC Outreach Committee has organized a (virtual) roundtable discussion with our private partners to learn from the experts about what federal funding opportunities are available and discuss strategies to access and support geospatial activities. The event is free but [registration is required](#).

UPCOMING AGIC EVENTS

 SAVE THE DATE! The AGIC UAS, LiDAR and Natural Resources Workgroups have teamed up to offer a **Spring Symposium in Prescott on May 24 and 25, 2022**. This will be a free event hosted by Yavapai College. The event will include in-person UAS demonstrations focused on lidar collection and a full day of technical and use case presentations available in both virtual and in-person events. Keep an eye on the AGIC website, listserv, and social media for more announcements and registration details that will be coming soon.

AGIC News

 [New Subflow Zone Map Helps Property Owners Find Info About Water Beneath Their Land.](#) The Arizona Department of Water Resources, a member of AGIC, recently released an interactive map of portions of the Verde River that allows the courts, landowners, and other members of the public to view areas covered by a proposed subflow zone.

 [ADOA 911 GIS Informational Hub](#) In the January 2022 newsletter for the Arizona Department of Administration 9-1-1 Program, there's mention of the new GIS Informational Hub created in partnership between the 9-1-1 program and AGIC. The hub provides training, documentation, and relevant metrics that help GIS practitioners throughout Arizona transition from E9-1-1 to NG9-1-1. Read the newsletter and get the link to the new hub on page 3.


More AGIC and other general GIS news are added regularly to the [AGIC News](#) and [GIS News](#) sections of the [AGIC website](#). Check back often for updates.


UPCOMING COUNCIL MEETING


Thursday, May 5 | AGIC Council Meeting | 1:00 pm - 3:00 pm

For a complete list of upcoming AGIC Council, Committee, and Workgroup meetings, visit the [AGIC Calendar](#) or consider joining a committee or workgroup distribution list to receive emails of their respective upcoming events. Joining a distribution list does not require you to attend any meetings. To join, complete this [short form](#).

NEIGHBORING STATE & NATIONAL EVENTS

 [2022 AASHTO GIS-T Symposium](#) | April 19-22 | North Charleston, SC | Fee Required

 [AUVSI XPOTENTIAL](#) | April 25-28 | Orlando, FL | Fee Required

 [Esri User Conference](#) | July 11-15 | San Diego, CA | Fee Required

Know of an upcoming event in Arizona? Email us at agic_info@azland.gov

